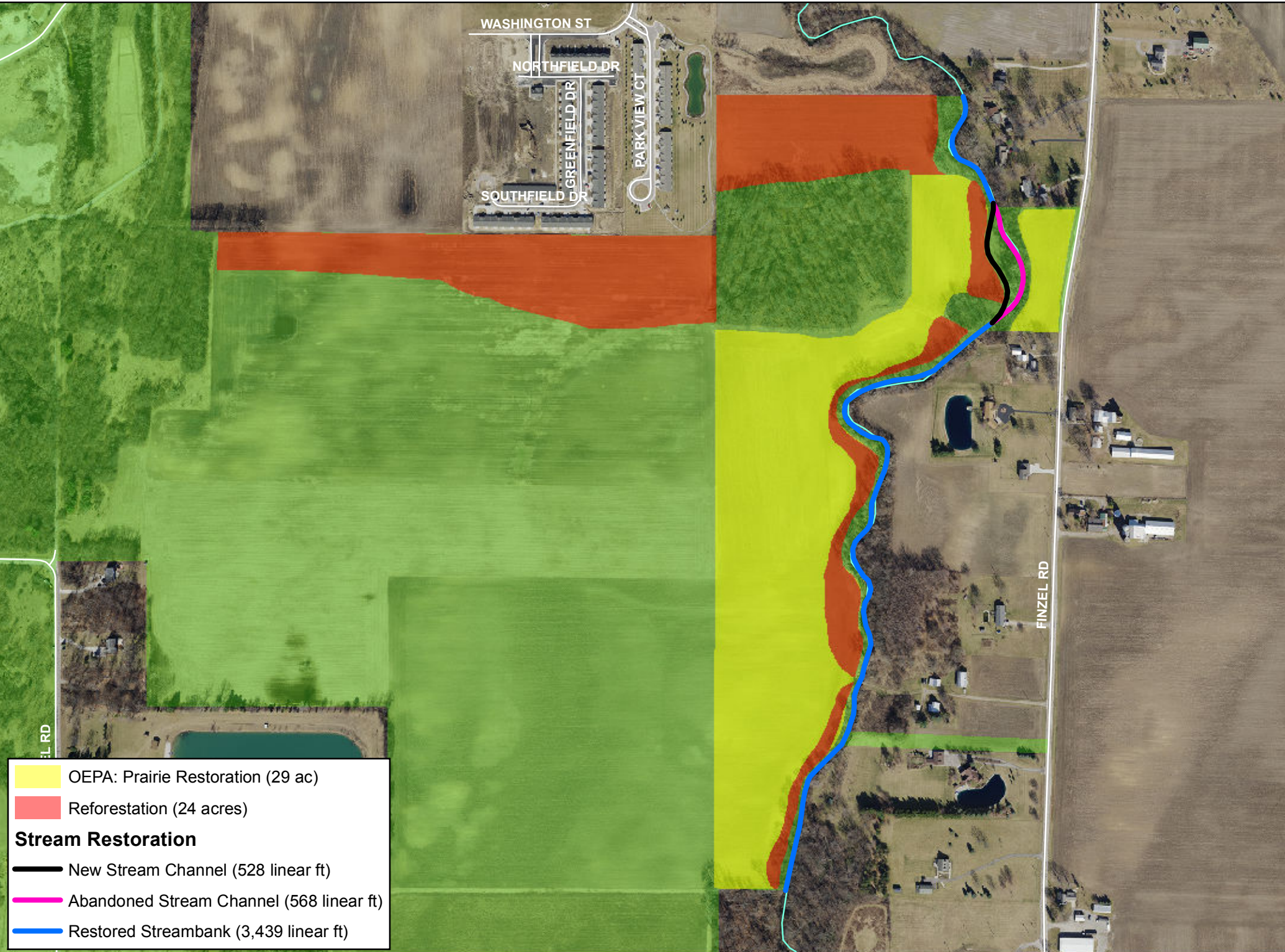



- OEPA: Prairie Restoration (39 ac)
- Reforestation (25 acres)

Stream Restoration

- New Stream Channel (718 linear ft)
- Abandoned Stream Channel (696 linear ft)
- Restored Streambank (5,622 linear ft)





 OEPA: Prairie Restoration (29 ac)

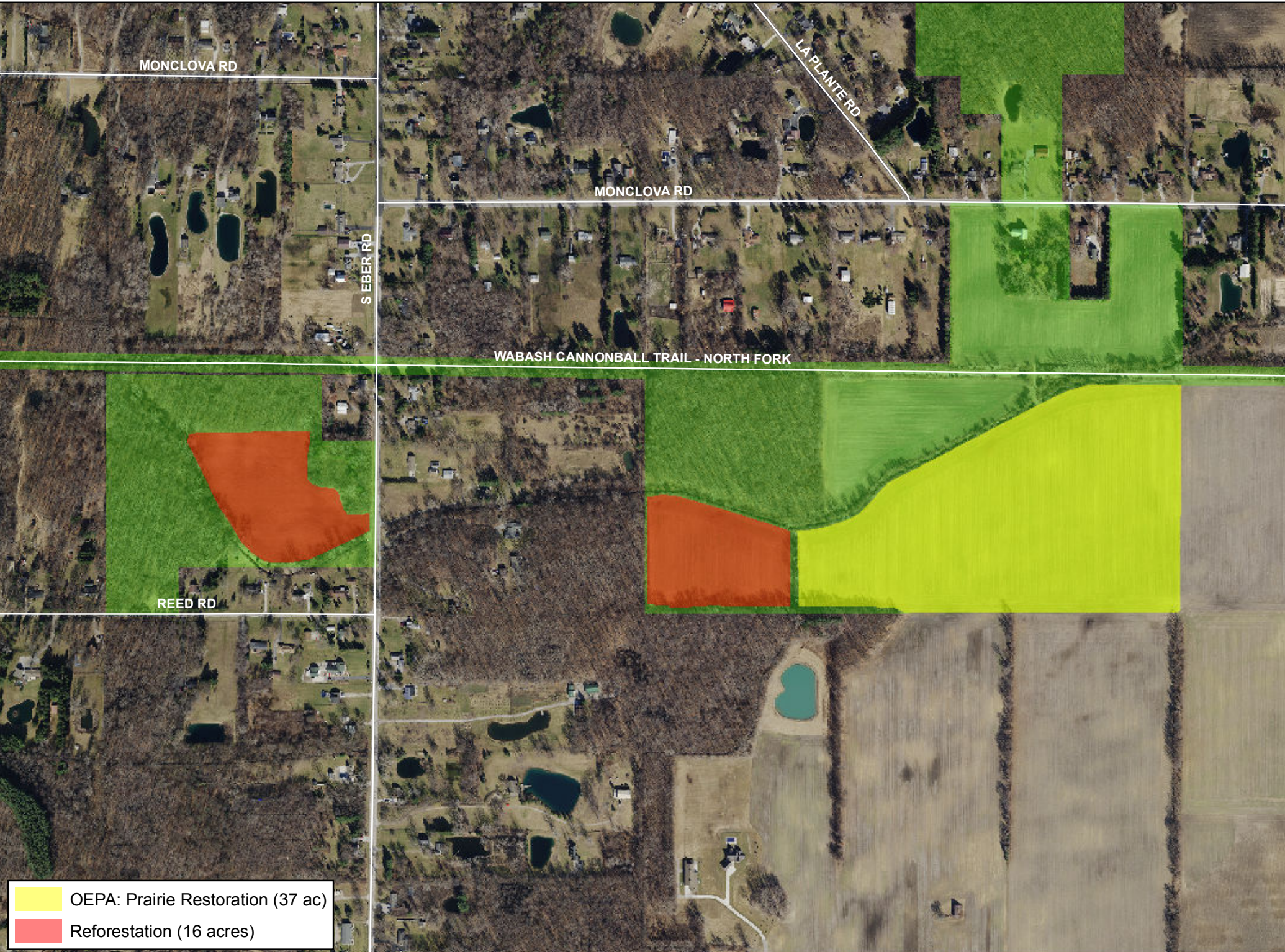
 Reforestation (24 acres)

Stream Restoration

 New Stream Channel (528 linear ft)

 Abandoned Stream Channel (568 linear ft)

 Restored Streambank (3,439 linear ft)



MONCLOVA RD



LA PLANTER RD

MONCLOVA RD

S EBER RD

WABASH CANNONBALL TRAIL - NORTH FORK

REED RD

 OEPA: Prairie Restoration (37 ac)
 Reforestation (16 acres)